

Updating the Warminster Neighbourhood Plan

have
your say
by 23rd
March

The first formal consultation on the whole DRAFT updated plan is LIVE!

Take action today: read the plan, have your say

WHO WRITES IT?

Representatives of the town community, supported by planning professionals. BUT the final Plan content will be shaped by the collective community feedback.

WHAT IS FOR?

It takes the big picture rules for development set at a national and Wiltshire level, and adds local and specific detail.

WHY UPDATE IT?

Without an updated plan in place, development may take place speculatively and may fail to consider the needs of our town's communities.

DOES IT HAVE POWER?

It can be powerful in setting the local rules for how development looks and where exactly it goes. It can't stop or undermine needed housing delivery.

WHAT'S ITS GOAL?

To give our community the strongest possible role in shaping development that is appropriate for the area and reflects the community's shared vision and priorities (like protecting green spaces or ensuring good design).



The updated draft Warminster Neighbourhood Plan includes a range of planning polices and community actions and is structured around four main topics to help our town flourish for people and nature - today and for future generations.

Connected community

Our Plan promotes sustainable transport, encouraging walking, cycling, and public transport use to reduce carbon emissions and ease congestion, including improvements to the cycle network.

Protecting natural and cultural heritage

Our Plan includes proposals for more valued green spaces to be protected from development. It also seeks the highest standards of design, mitigation of climate change and biodiversity loss.

Strong local economy

Our Plan includes policies that support our local economy covering a range of issues from the town centre to continue to be a vibrant centre, to supporting business investments and start-ups.

Homes to meet local needs

Our Plan aims to ensure housing meets local needs. It includes draft housing allocations, and also covers the protection and improvement of community infrastructure.

Key


Parish / Plan Boundary




Railway Line and Station



Protecting valued green spaces

 Already Designated Local Green Spaces

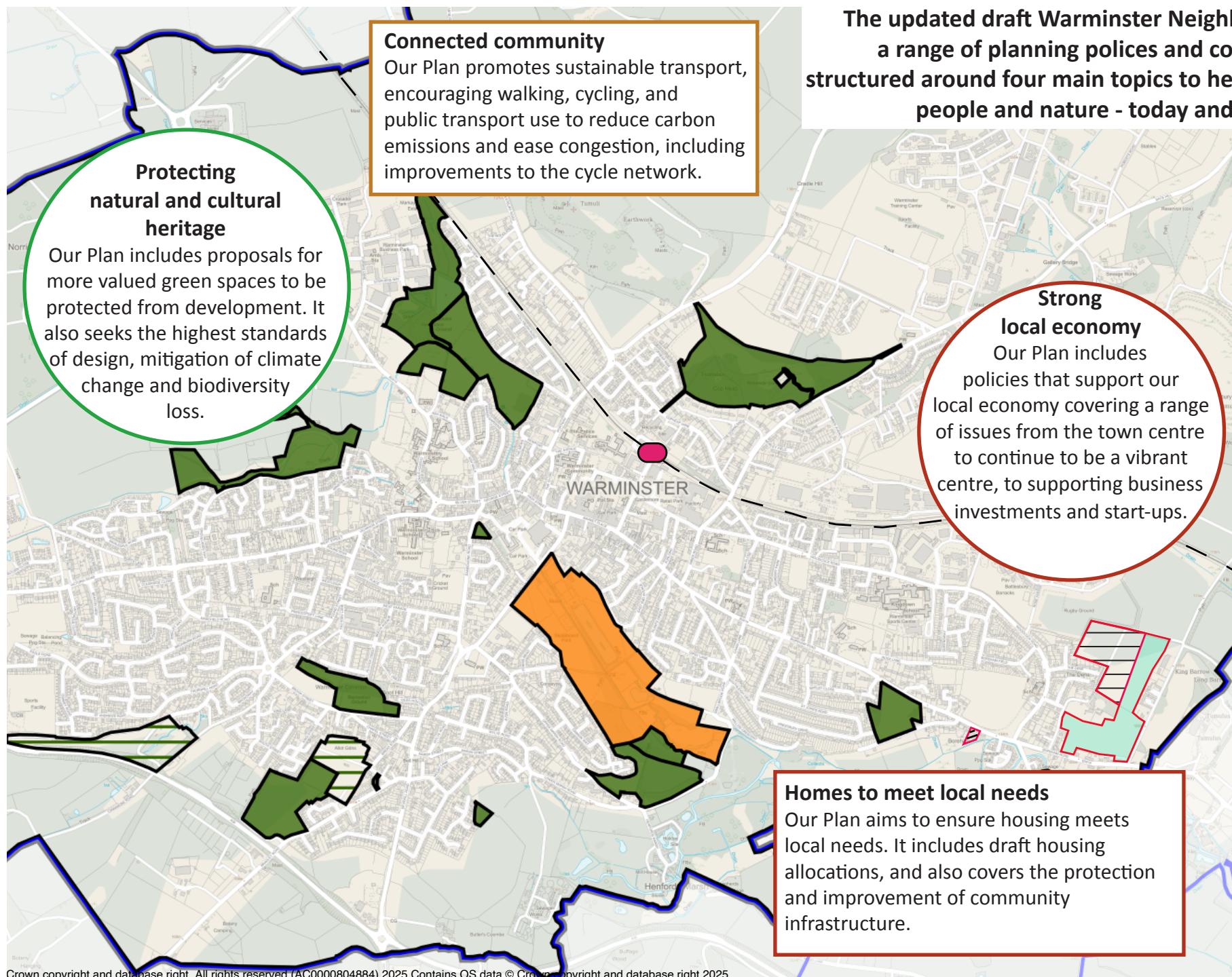
 Draft Local Green Spaces

 Local Open Space (town park)

Draft housing allocation sites

 Housing Area

 Heritage Buffer & Green Area



Tell us what matters to you.

Consultation
open
26th Jan -
23rd March

1. Read the draft plan: Download the Pre-Submission Draft Warminster Neighbourhood Plan. Hard Copies will also be available at the Civic Centre, the Library, the Sports Centre and the Athenaeum.

2. Chat to the people involved in preparing the plan: We'll be popping up at various places around the town. Find out when on the website. You can also call the Town Council if you want to talk to someone about it.

3. Submit your comments: All feedback must be submitted for formal review via the Survey by **midnight on the 23rd March**. It's a **draft Plan** – it can and will be updated in response to feedback!

warminsterplan.com

Questions?

Email: admin@warminster-tc.gov.uk

Phone: 01985 214874

Pop-in: to the Civic Centre

scan me to see
the plan and
give your
comments

